

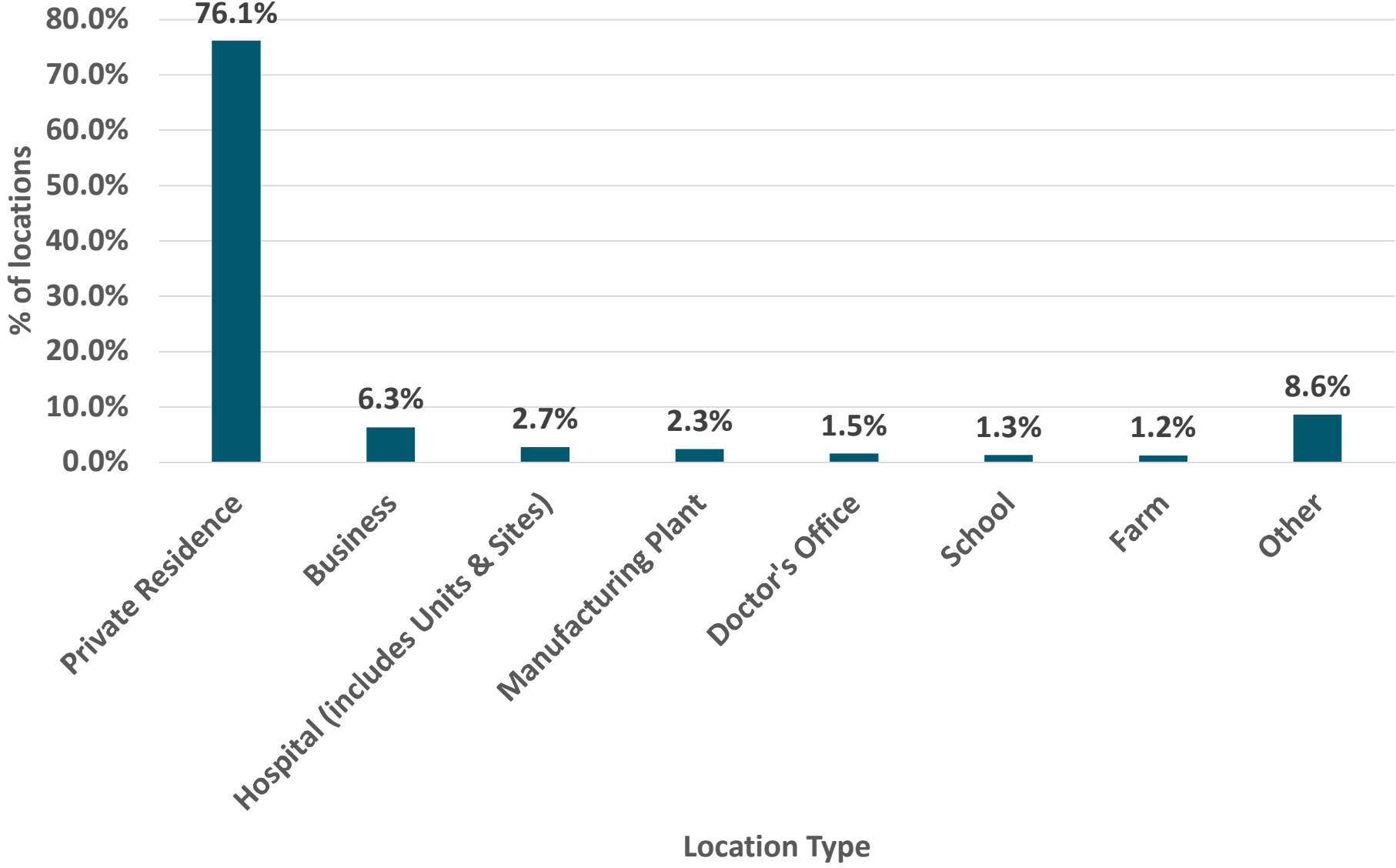


COVID-19 *LIVE UPDATE*

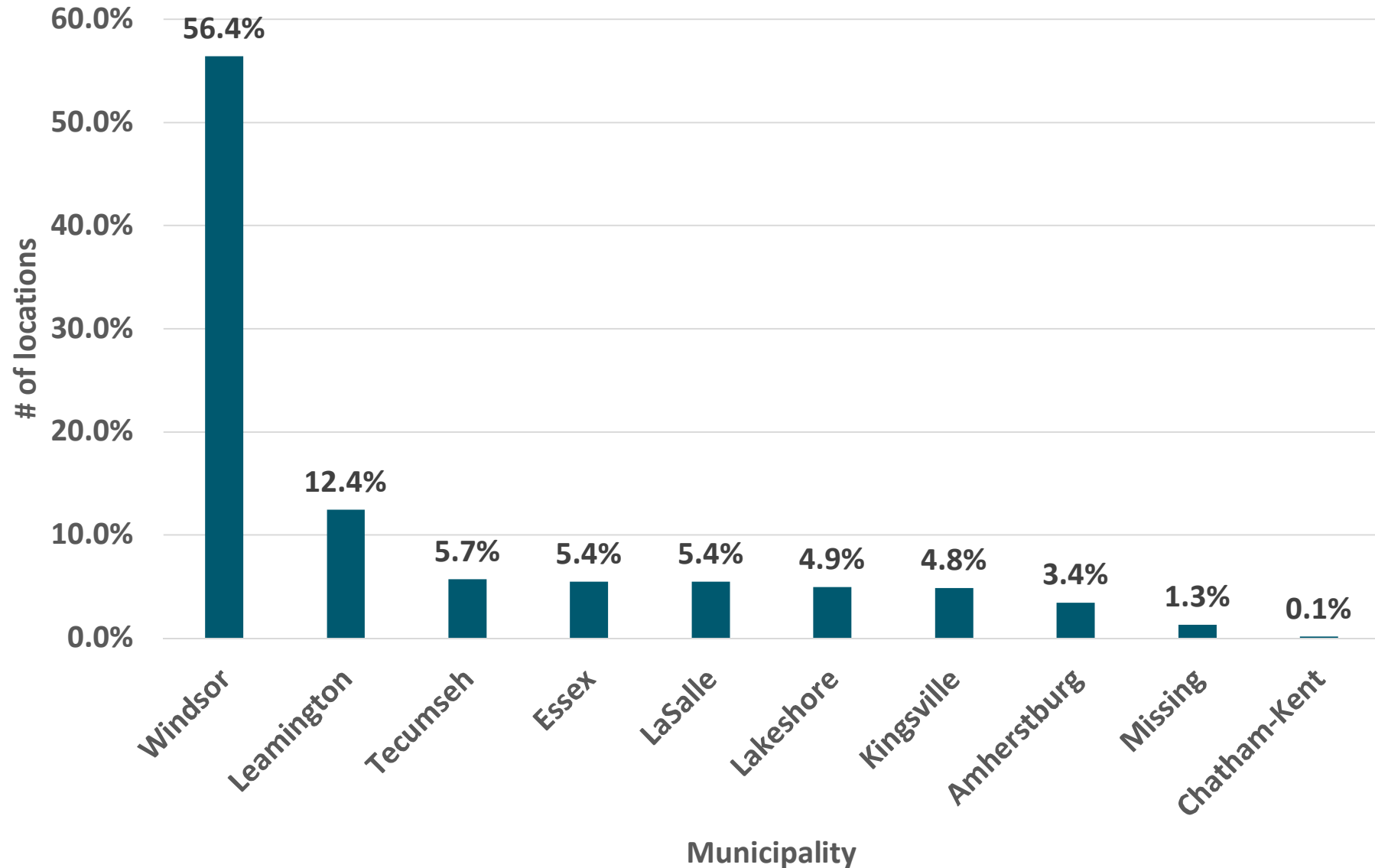
February 18, 2021

FOR UP-TO-DATE
CASE NUMBERS
VISIT
wechu.org

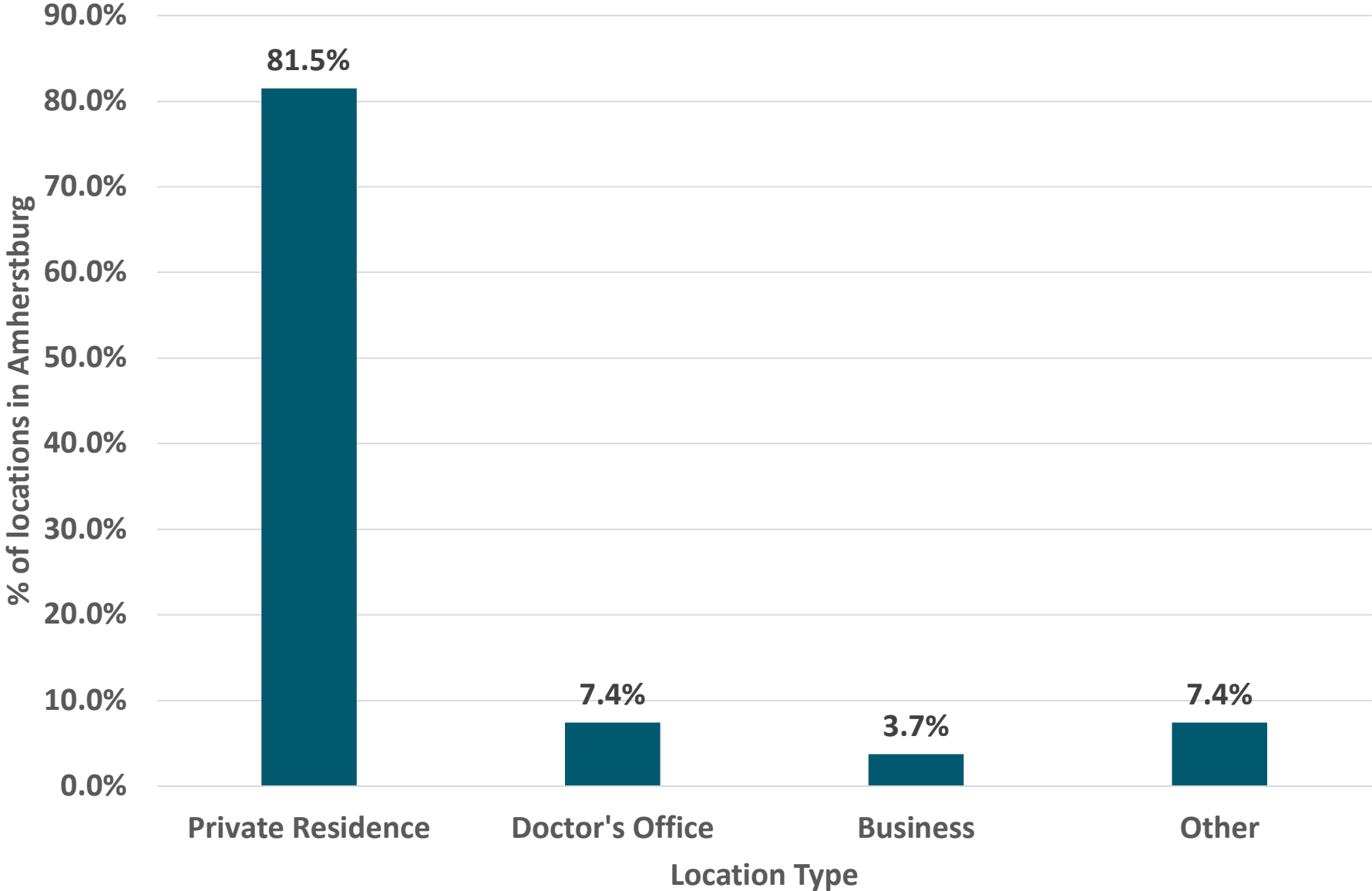
Location Breakdown by Location Type (Jan 29 to Feb 17)



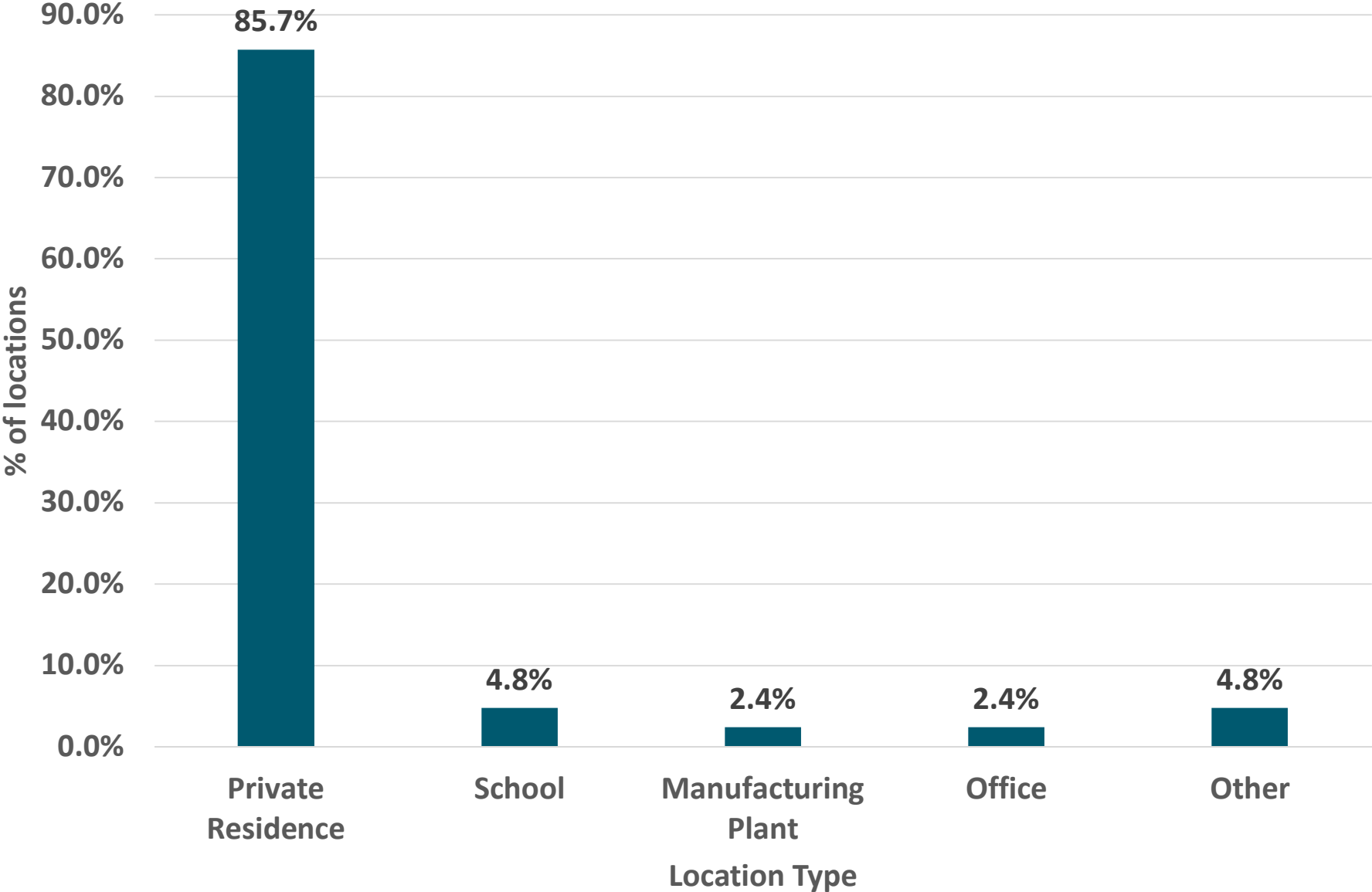
Exposure Location Distribution by Municipality



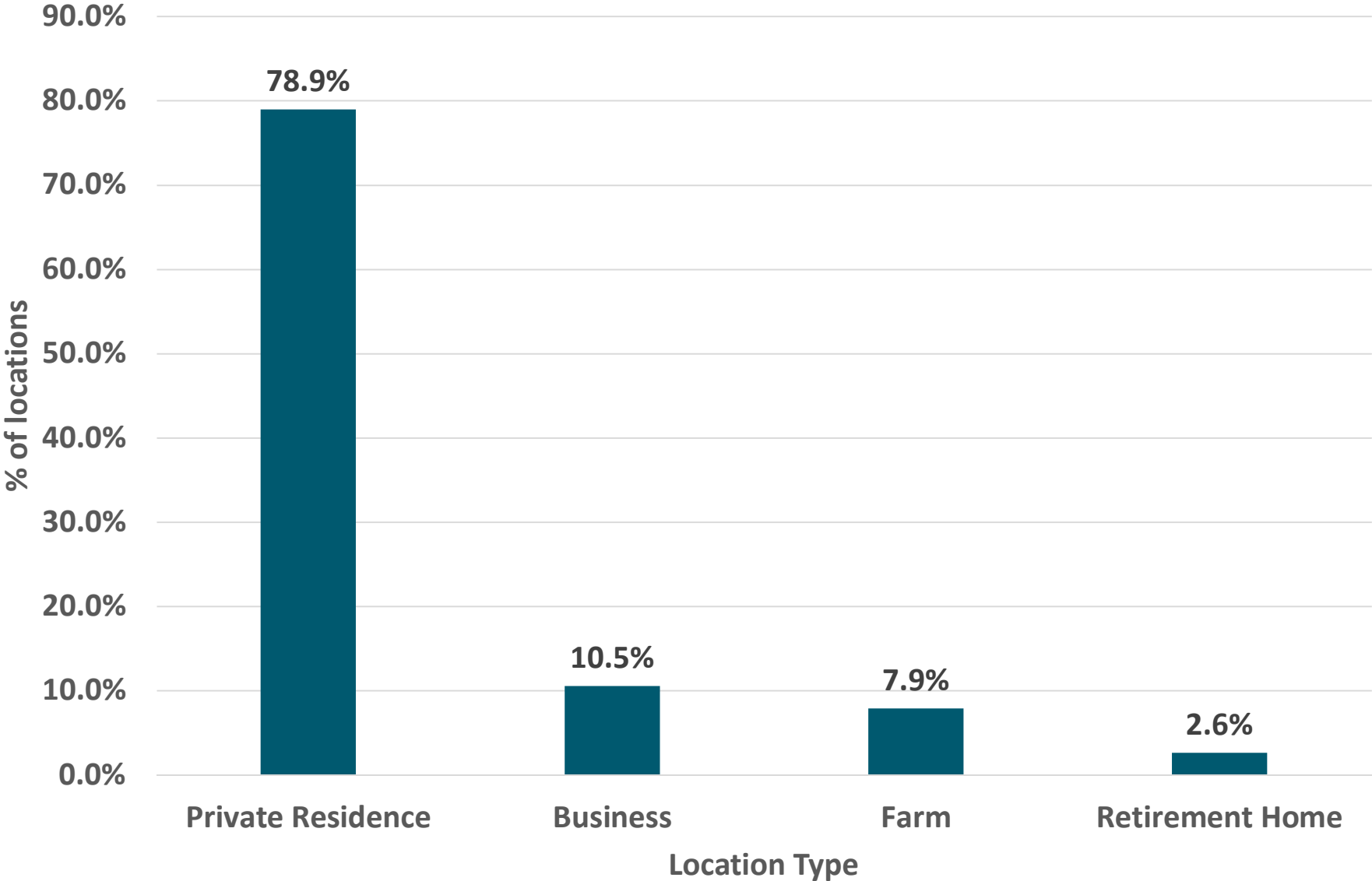
Location Breakdown by Location Type (Jan 29 to Feb 17) - Amherstburg



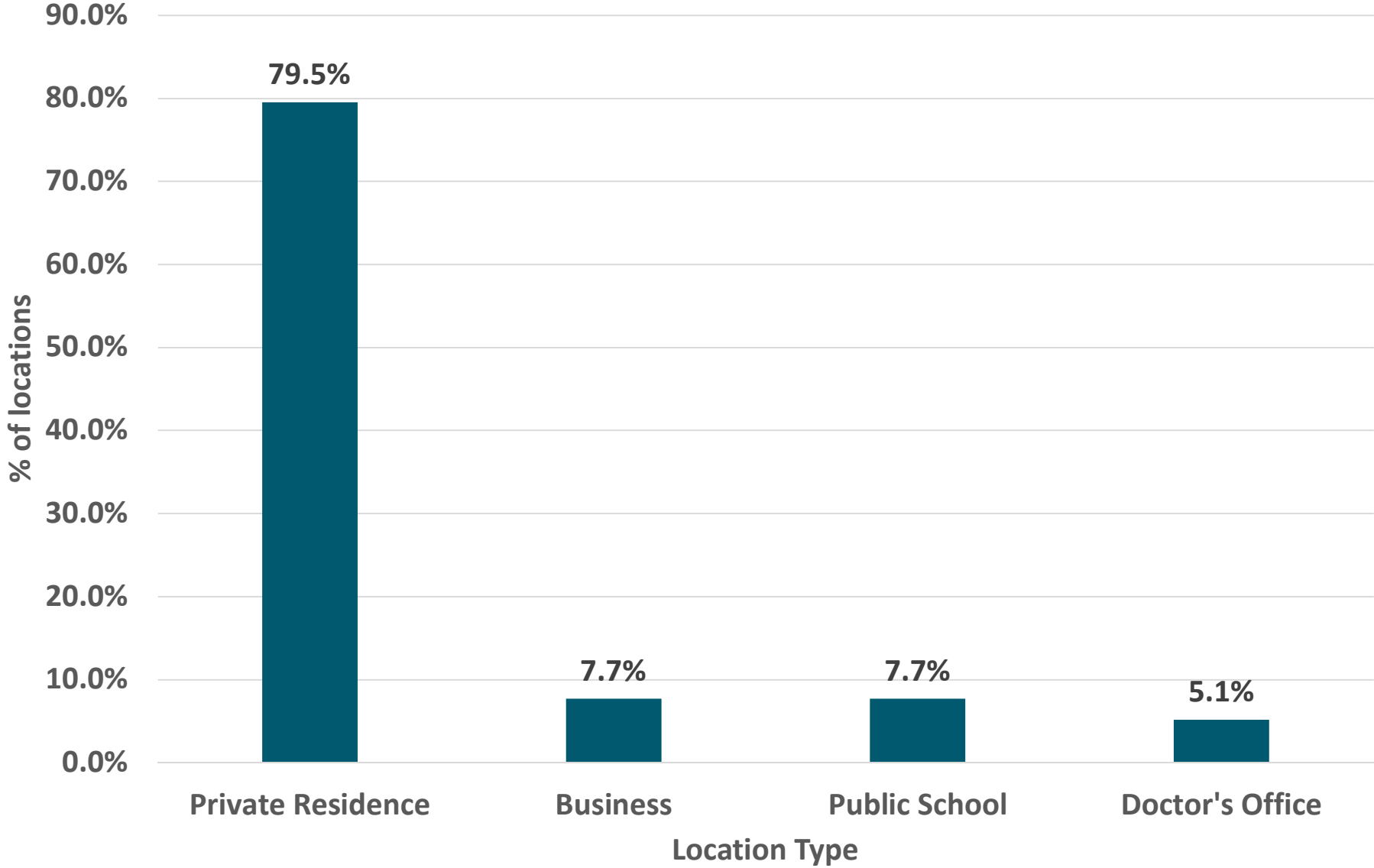
Location Breakdown by Location Type (Jan 29 to Feb 17) - Essex



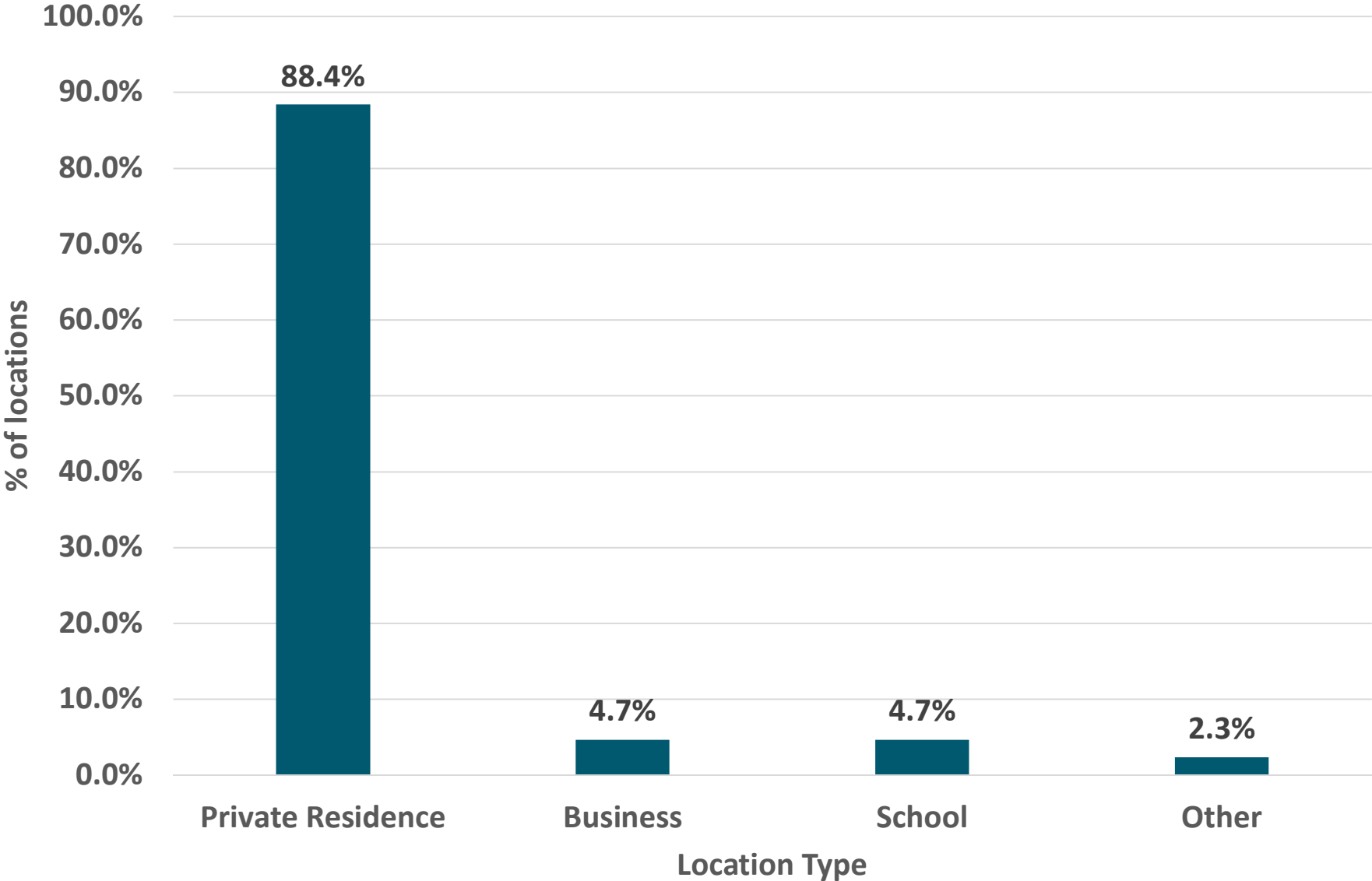
Location Breakdown by Location Type (Jan 29 to Feb 17) - Kingsville



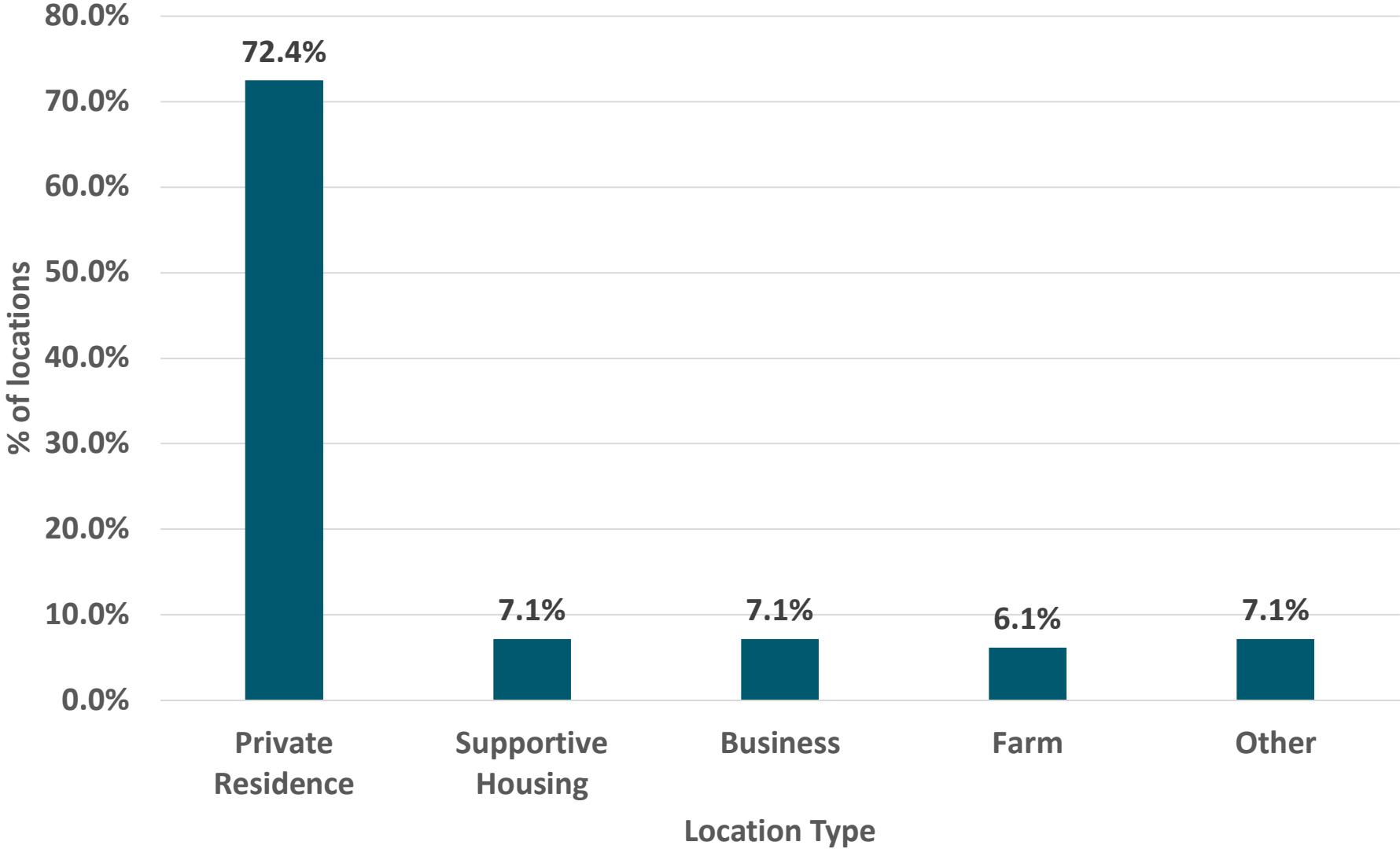
Location Breakdown by Location Type (Jan 29 to Feb 17) – Lakeshore



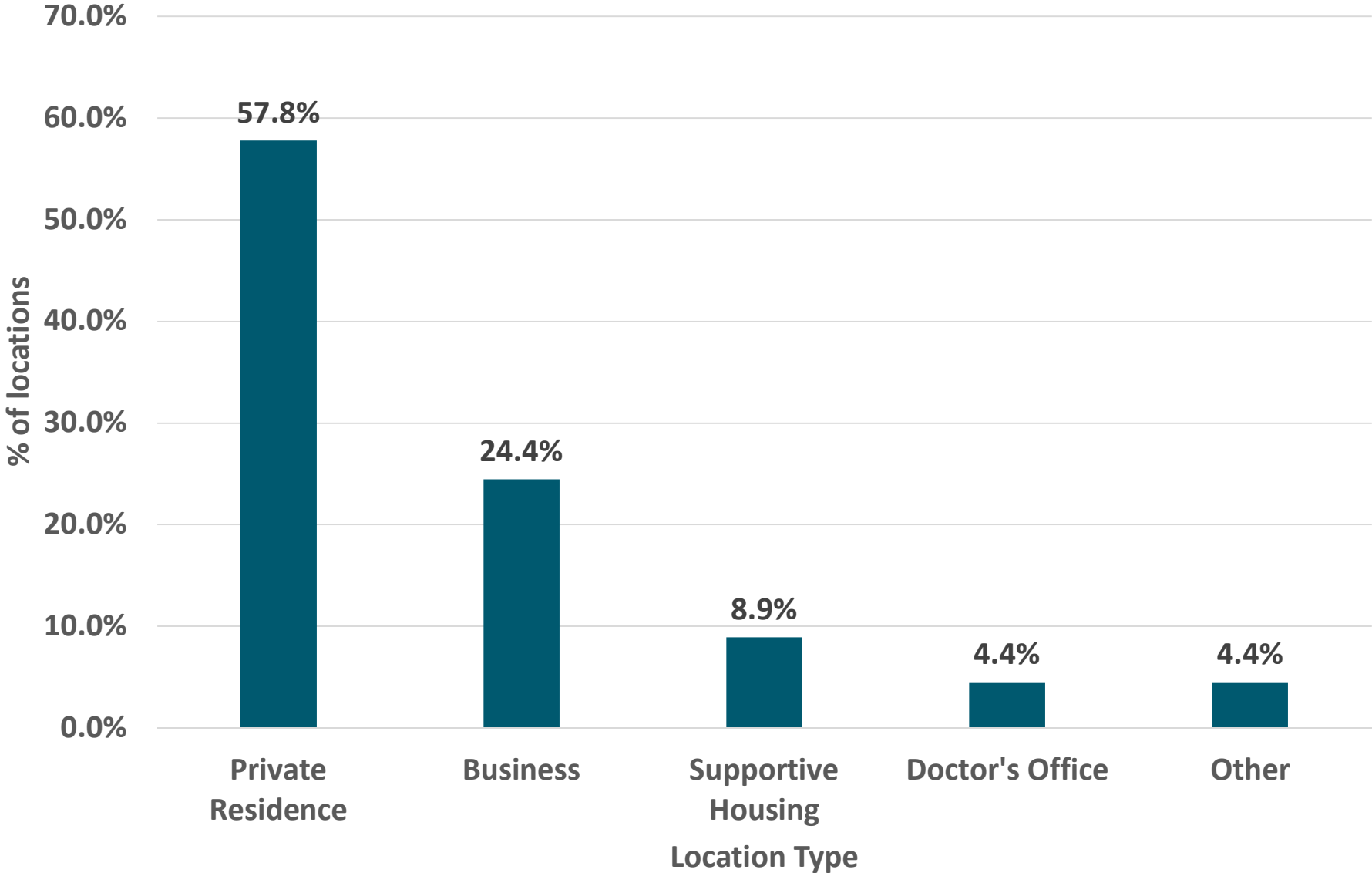
Location Breakdown by Location Type (Jan 29 to Feb 17) – LaSalle



Location Breakdown by Location Type (Jan 29 to Feb 17) – Leamington



Location Breakdown by Location Type (Jan 29 to Feb 17) – Tecumseh



Location Breakdown by Location Type (Jan 29 to Feb 17) – Windsor

